

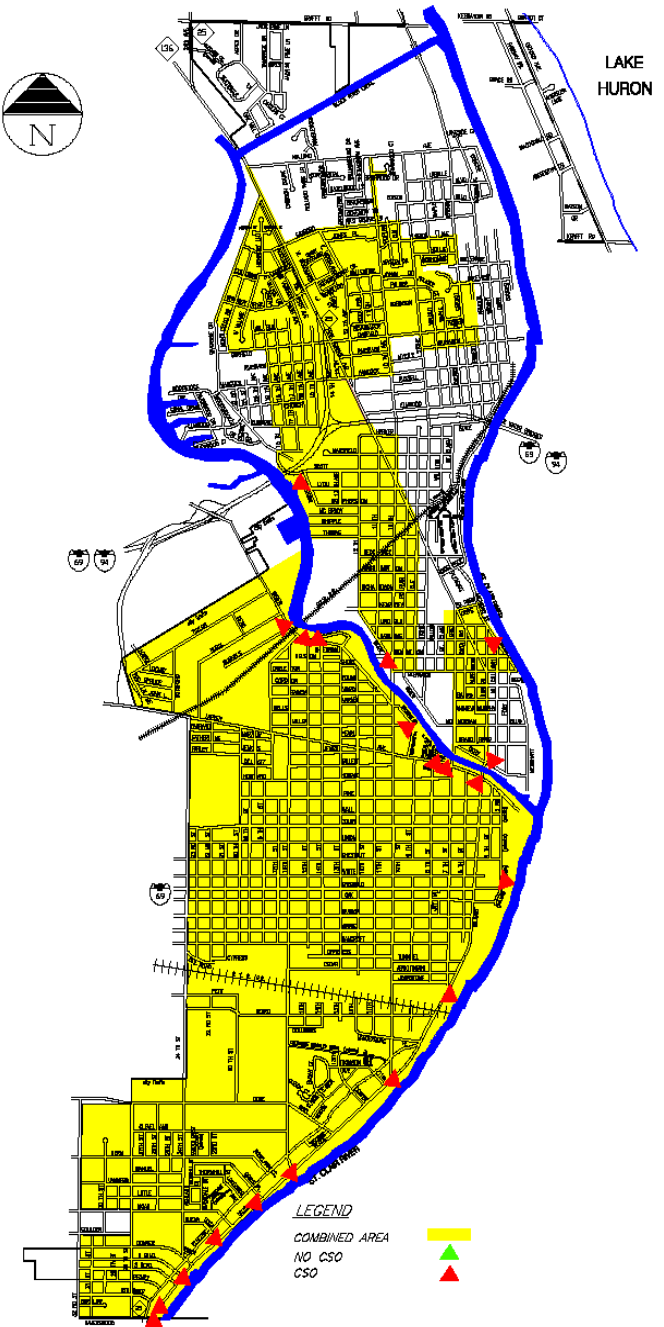
Port Huron CSO Status Report, FY 2013

Department of Public Works

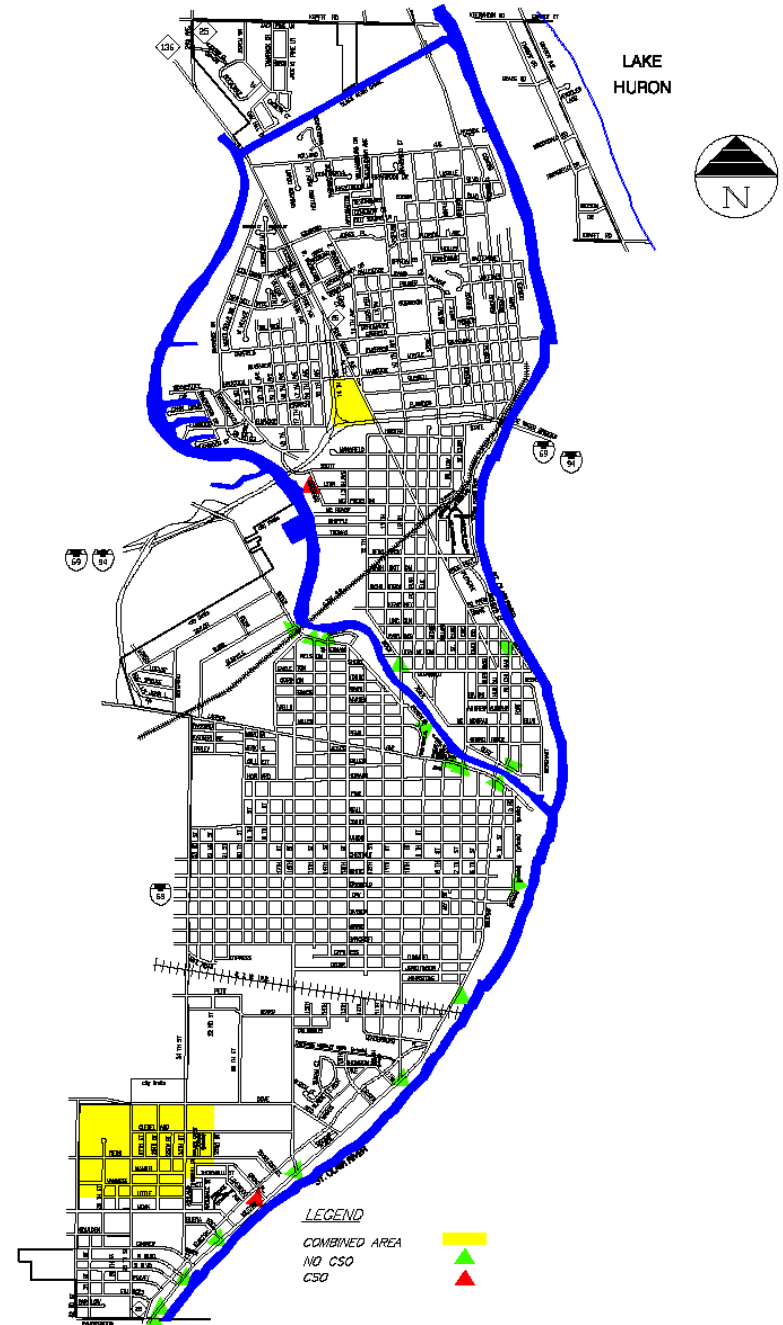
Infrastructure Maintained By Port Huron

Sewers (Sanitary, Storm and Combined)	234 Miles
Water Main	169 Miles
Streets	135 Miles
Sanitary Pump Stations	13 Each

Area Served By Combined Sewers in 1997 Before Separation



Area Served By Combined Sewers in the Fall of 2012

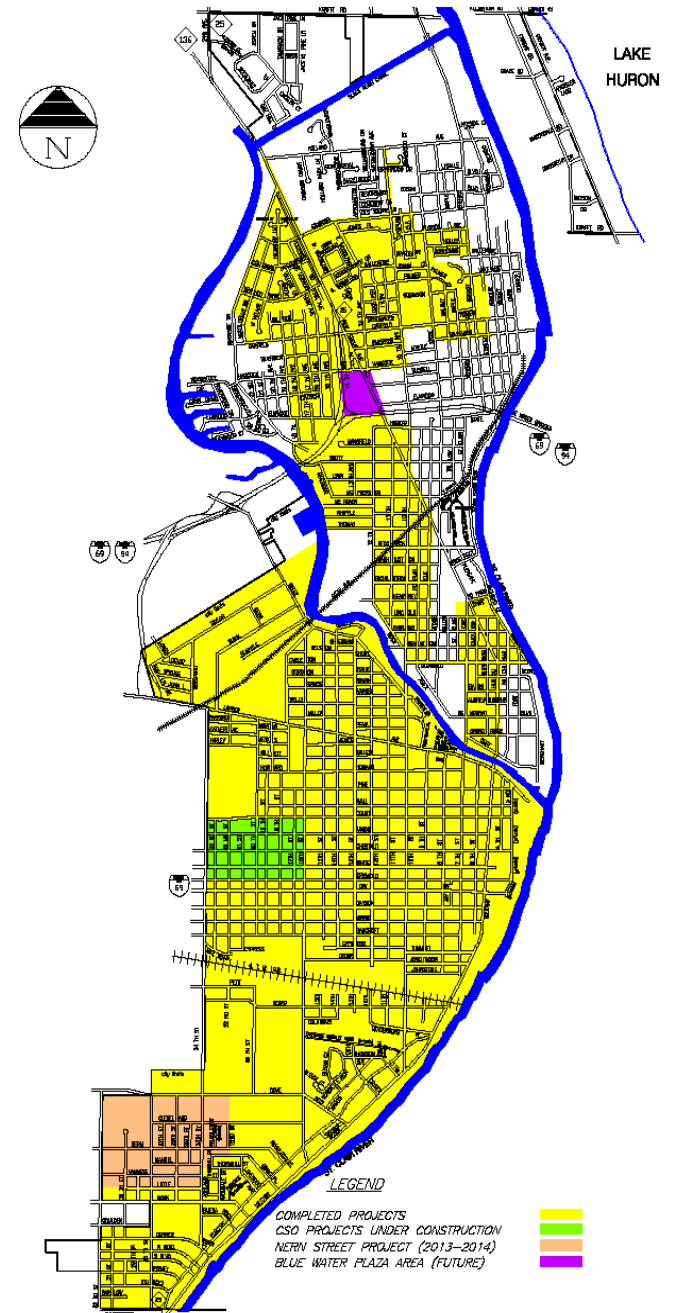


CSO CONTROL PROGRESS

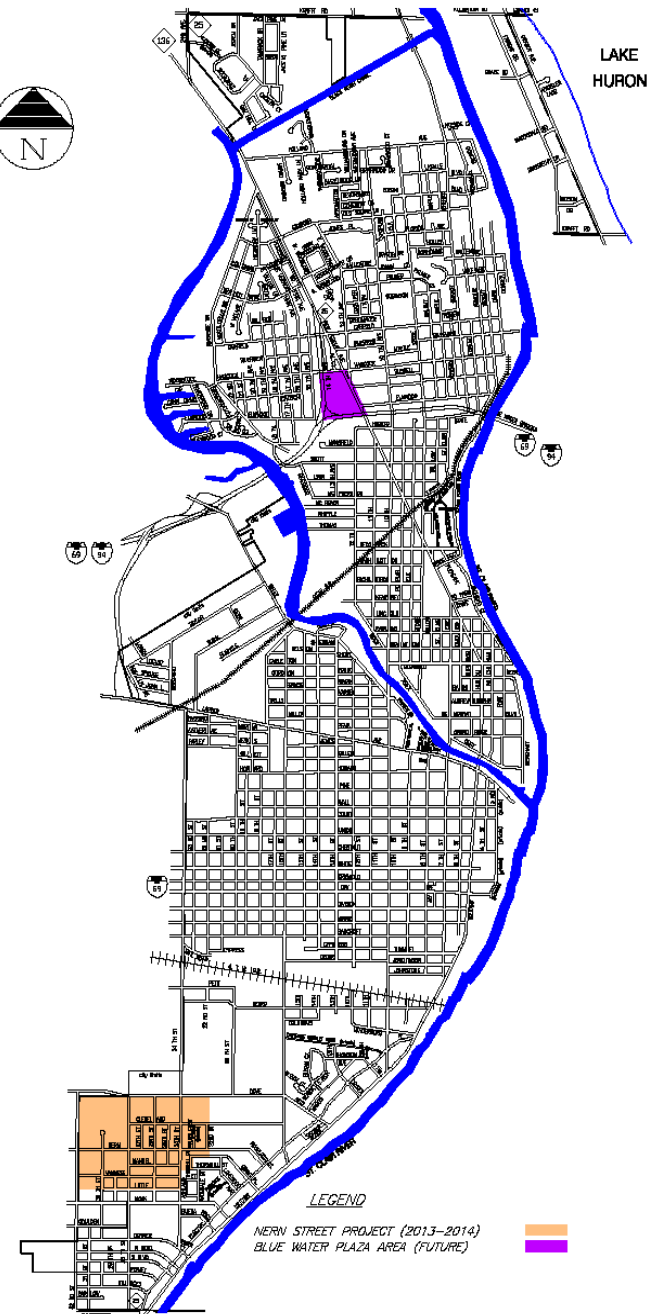
(Status following 21st Phase II Project)

	1997 STATUS	2013 STATUS	REDUCTION	%
Area Served By Combined	2,400 Acres	143 Acres	2,257 Acres	94%
Annual Combined Overflow Volume	309 MG	10 MG	299 MG	97%
Combined Sewer Outfalls	19	2	17	89%

Combined Sewer Overflow Project Map



Combined Sewer Overflow Remaining Projects

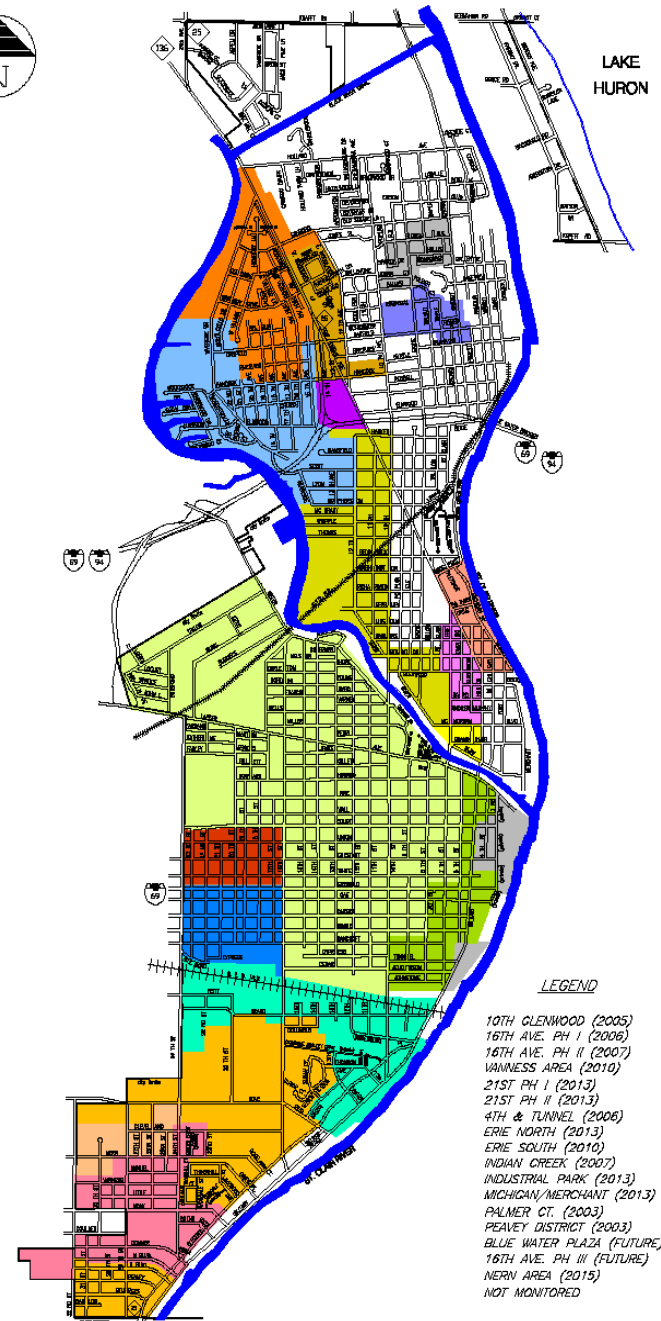


INFRASTRUCTURE CSO IMPROVEMENTS*

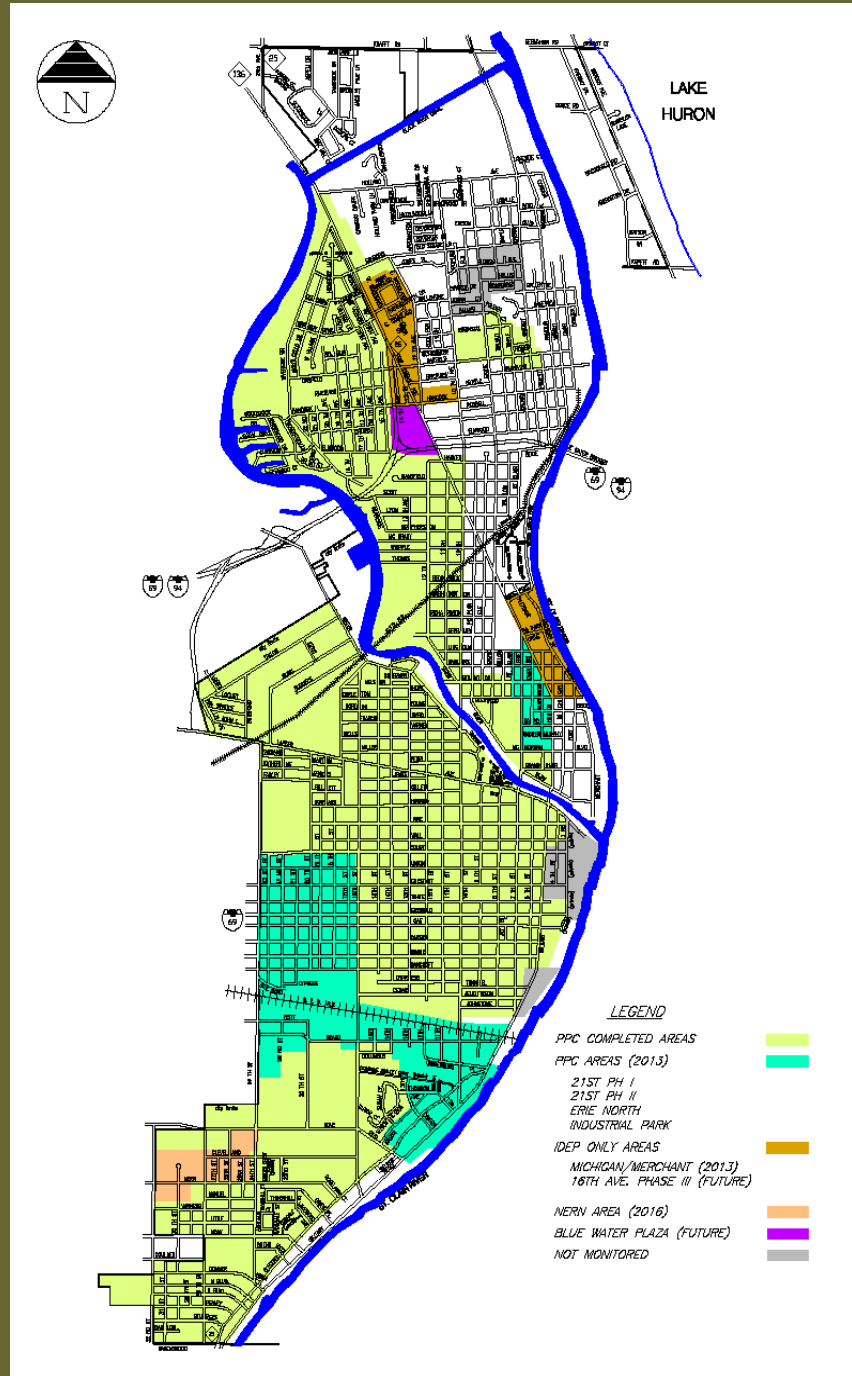
Sewers installed	90 Miles
Water main installed	59 Miles
Streets reconstructed	77 Miles
Sanitary Pump Station Reconstruction	4 Each
Sanitary Pump Station Abandoned	1 Each

*Following completion of the 21st Ave. Ph II construction in 2012

Project Performance Certification Areas



Status Of Project Performance Certification



Project Performance Certification Remaining Areas Planned Schedule

